

**RESOLUTION #09/10-37
CITY OF DAYTON, OREGON**

Title: 2011 Special City Allotment

WHEREAS, under the provisions of ORS 366.800 and 366.805, there has been withdrawn from state highway funds appropriated for allocation to the several cities of the State of Oregon, the sum of Five Hundred Thousand and no/100 (\$500,000.00) Dollars, and in addition there has been withdrawn from monies available to the Department of Transportation from the State Highway Fund the sum of Five Hundred Thousand and No/100 (\$500,000.00) Dollars. As provided in ORS 366.805, said sums have been set up in a separate account to be administered by the Oregon Transportation Commission and to be allotted each year by said commission to be spent, within cities of 5,000 or fewer persons, upon streets not a part of the state highway system that are inadequate for the capacity they serve, or are in a condition detrimental to safety; and

WHEREAS, no one project can receive more than \$25,000; and

WHEREAS, the City of Dayton is an incorporated City of the State of Oregon and has a population of less than 5,000, as given by the latest official federal census; and

WHEREAS, Fourth Street from Alder Street to Mill Street in said city meets the conditions required in ORS 366.805;

NOW, THEREFORE, the members of the City Council of the City of Dayton, Oregon, meeting in regular session, do hereby find, declare and resolve:

- 1) **THAT** the aforementioned street of said City is inadequate for the capacity it serves and is in a condition detrimental to safety;
- 2) **THAT** the street is in need of repair, reconstruction, or other major improvements;
- 3) **THAT** this street is not a part of the state highway system and is under the jurisdiction and control of the City;
- 4) **THAT** the Oregon Transportation Commission hereby is respectfully requested to consider and declare said street as qualified for reconstruction, repair, or other improvements out of funds allocated and made available by and through the said \$1,000,000 appropriation of revenues which is to be administered and spent by the Transportation Commission;
- 5) **THAT** the City of Dayton does hereby offer to the Transportation Commission and does hereby pledge complete cooperation and assistance to the end, that said City may share and participate in the use and benefit of said special fund and appropriation; and therefore does designate Christy Ellis, City Manager, as the official representative of the City in all negotiations resulting from this request.

RESOLUTION #09/10-37

- 6) **THAT** attached hereto, and made a part hereof, is a city map on which is indicated the street described in this resolution; and
- 7) **THAT** this resolution shall become effective immediately upon adoption.


ADOPTED this 5th day of **April, 2010**

In Favor: Blackburn, Dickson, Evers, Frank, Hensley, White and Wytoski

Opposed: None

Absent: None

Abstained: None

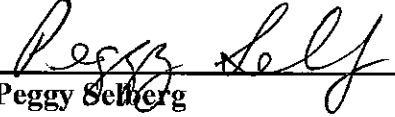


Julie White, Mayor

4/30/2010

Date of Signing

ATTESTED BY:

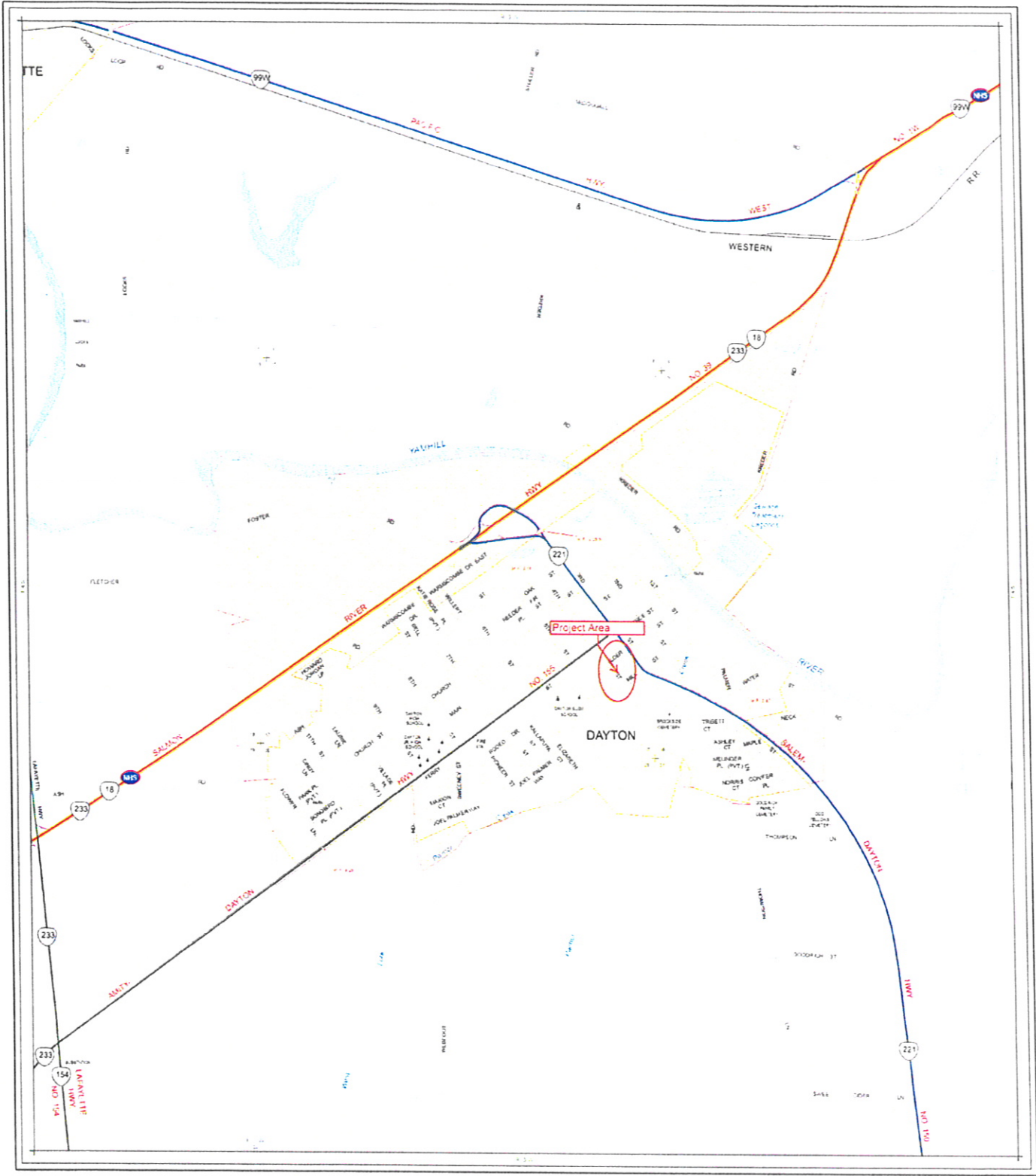


Peggy Selberg
City Recorder

4/5/2010

Date of Enactment

Attachment - Map



LEGEND

FUNCTIONAL CLASSIFICATION:
 INTERSTATE
 STATE ROUTE
 MAJOR ARTERIAL
 MINOR ARTERIAL
 MAJOR COLLECTOR/MAJOR NEIGHBORHOOD COLLECTOR
 MINOR COLLECTOR
 LOCAL ROAD
 NEW ROUTE FOR STATE INTERSTATE ROUTE
 NATIONAL HIGHWAY SYSTEM ROUTE
 CITY LIMIT
 UNINCORPORATED BOUNDARY
 METRA RAIL PASSENGER STATION
 AIRPORT (CONCRETE) (ASPHALT)

FOR FURTHER FUNCTIONAL CLASSIFICATION INFORMATION CONTACT OUR REGION OFFICE:
 800.455.1555
 www.oregon.gov/odot

SYMBOLS:
 PUBLIC SQUARE
 COURTHOUSE
 CITY HALL
 AIRPORT
 POST OFFICE
 SCHOOL
 RAILROAD
 SAFETY REST AREA
 METRO STATION
 PARK & RIDE LOCATION
 INTERCITY CITY TRAMWAY
 TRANSPORTATION DEMONSTRATION FACILITY
 AIRPORT STOP FACILITY

Published by **NORTH**

ODOT GIS

THE STATE OF OREGON
 DEPARTMENT OF TRANSPORTATION
 OFFICE OF GIS

SCALE
 0 300 600 900 1200 1500
 0 200 400 600 800 1000
 Feet
 Meters

DAYTON
 Population 2495

T 4 S R 3 W W M

© 2008 Oregon Department of Transportation. All rights reserved.

OREGON TRANSPORTATION MAP
 Showing Functional Classification of Roads
 City of

DAYTON

YAMHILL COUNTY
 2008

MAP AVAILABLE FOR DOWNLOAD FROM WWW.OREGON.GOV/ODOT
 © 2008 Oregon Department of Transportation. All rights reserved.